









**Utley Forest**  
Londonderry, VT

**Base Plan**


**LEGEND**

-  Subject Property - 44.11 ±Ac
-  Adjacent Properties
-  Building Footprints
-  Open Water
-  Wetlands
-  Perennial Streams
-  Intermittent Streams
-  Contours (ft)



Notes:  
Credits: Background from  
ESRI 'Terrain Base' map  
service

Date: 12/16/20  
Project Number: VT1004



Scale: 1" = 200'



This plan is conceptual only and is not  
represented as an engineered plan.

**LandVest**

